

***Rancho Oro Grande***  
***(aka Bull Canyon Meadows and***  
***the Cagney Ranch)***

***By Richard Miseroy***  
***July 2007***  
***Updated June 2013***



***Rancho Oro Grande (aka Bull Canyon Meadows, aka Cagney Ranch)***  
Photographed by Alvin KleeB of Granada Hills in the early 1940s from the top of old Shoshone.




***Bull Canyon Meadows***

Photographed by Floyd McCarthy in 1956 from the main entrance which is at the present day intersection of Louise Ave & Rushing Dr.



Photographed by Charles Miseroy in 1970 from the main entrance on old Shoshone.





Photographed by Richard Miseroy in 1972 from the main entrance on old Shoshone. The post in the foreground is the same one Mr. Cagney is sitting on in the 1956 picture.



Photographed by Richard Miseroy in 1972, taken further east than the views from the main entrance on old Shoshone. This was the photo used by Janet Hall to make the painting for Richard that was stolen from the ranch house in 1973.





Photographed by Richard Miseroy in April 1986 from below the main entrance on old Shoshone.



Photographed by Floyd McCarthy in 1956 in the main stable arena. Note the hayloft was used during Mr. Cagney's tenure.





Photographed by Richard Miseroy August 1987 in the main stable arena.



Photographed by Floyd McCarthy in 1956 in the main stable arena. The horse is a trotter named “Capt. Henry” after Mr. Cagney’s grandfather.



Photographed by Richard Miseroy in 1972, taken from the hayloft of the main stable.





Photographed by Richard Miseroy in 1972, taken from the hayloft, looking another direction, of the main stable.





Photographed by Richard Miseroy in 1972, taken from the hayloft of the main stable looking towards the main entrance road on old Shoshone. The top of the hill in the background is where Alvin Kleeb took his 1940s photo.



Photographed by Richard Miseroy in 1972, taken from the pasture in front of the foal barn. It shows another view of the main entrance and part of the terrace hill below the main house.



The foal barn photographed by Richard Miseroy in 1972.





The backside of the foal barn photographed from Highwater Road in 1986 by Richard Miseroy.





The pasture to the west of the foal barn. Note the watertank at the end of Zelzah at the right hand end of the photo. Photographed by Richard Miseroy in 1972.



Photographed by Richard Miseroy in 1972 during a horseshow. The foal barn in the background.



Photographed by Richard Miseroy in 1972 during a horseshow. The foal barn in the background.






Photographed by Charles Miseroy in 1970. Taken from Orca St., the photo shows the terraced 5 acre hill that used to be a fig orchard. Bull Canyon Road is on top of the ridgeline. The main ranch house is behind all the eucalyptus trees.





Photographed by Richard Miseroy in 1972, taken from the main entrance. The dairy barn can be seen in the center of the picture and the stud barn is in the upper left. Bull Creek ran in front of the dairy barn where all the trees are.



Photographed by Floyd McCarthy in 1956, taken in the pasture of the stud barn. The dairy barn can be seen below Mr. Cagney's right arm in addition to the spire of the main stable. The horse is an Arabian stud named "Bahir".





Photographed by Richard Miseroy in 1972, it shows the stud barn where Bahir was kept by Mr. Cagney.





Photographed by Floyd McCarthy in 1956. This is looking east towards what is now Bradford Pl. The trees on top of the hill in the background is now the top of Daryl Ave. The horses are some of Mr. Cagney's Morgans.



The main stable  
photographed by  
Rick Miseroy in  
August 1987.







The main stable photographed by Rick Miseroy in August 1987.



The north side of the main stable.



The east side of the main stable.





Nov 1987



April 1986

The main house on top of the 5 acre fig orchard, photographed by Rick Miseroy.



Sep 1988



Sep 1988 27





The main house is all that remains of the Cagney Ranch, photographed by Rick Miseroy in Sep 1988.







Circa early 1940s



July 1987

Two photos taken from the same general location, west of the main entrance, 40+ years apart. Alvin Kleeb told me he took the picture on the left after driving up old Shoshone Street when he came upon the ranch. The entrance road is visible in both photos.





1956



April 1986

Two photos taken from the same general location, near the main entrance, 30 years apart.




1956



August 1987

Two photos taken from the same general location of the main stable 31 years apart.





Summer 1972



August 1987

Two photos of the foal barn taken 15 years apart.





Summer 1972



August 1987

Two photos taken from the same general location 15 years apart. This is in front of the foal barn looking west.



Summer 1972



August 1987

Two photos taken from the same general location 15 years apart. This is the pasture west of the foal barn.





Aerial photograph taken in August 1947 by USGS.





Bull Canyon Ranch zoomed in from aerial photograph taken in August 1947 by USGS.



Bull Canyon Ranch zoomed in from aerial photograph taken in August 1947 by USGS.